Approved

PHOTO NO. 116225 | MISSION NO. P-0135-67 | MAP REFERENCE | LATITUDE 50 33N | LONGITUDE 14 41E

COUNTRY | PROVINCE 23, B

AREA NO. CZ | SUBJECT 284 | SUBJECT 261 | SUBJECT | SUBJECT | SUBJECT | SUBJECT | SUBJECT | SUBJECT

MIMON (NR) LKG. NEAR

MUNY. AT FLAT FACE EW

RADAR 1.5 MI NW OF CITY.

[TYPIST LEAVE SPACE]

Pt 1 of 3 Pt Series. See CIA

(3 19 23)

25X1C

DATE OF PHOTO			TYPE	QUALITY	CLASS	NO. OF CASES
5 OCT	6	6	4	3	3	1

[redacted]

CLASSIFICATION [redacted]

CAPTIONED BY DR

PHOTO NO. 174 USE PREVIOUS EDITIONS

PHOTO QUALITY CHECKED BY

Approved For Release 1999/09/22 : CIA-RDP78-05867A000519640008-7

Approved For Release

1107226

EDIT NO. P-0135-67

MAP REFERENCE

COUNTRY

PROVINCE 23 1 B

LATITUDE 30 [illegible]N

LONGITUDE 14 [illegible]E

PHOTO NO. 2

SUBJECT 264 SUBJECT 2GI

SUBJECT SUBJECT SUBJECT SUBJECT SUBJECT

M I G N (N.R.) 10 15 K G. 25 N. F R 30 T O

A/ HWY. 35 AT 36 B O O N 37 R E S T 40

" A " (C) 45 1 46 F L A T 50 FACE (RT.) EW

RADARS 1.5 Mi. NW OF CITY.

Pt 2 of 3 Pt Series. See C/A

(3 1/2 x 3 1/2)

25X1C

[redacted]

DATE OF PHOTO			TYPE	QUALITY	CLASS	NO. OF CARDS
OCT	16	66	4	32	33	2

CLASSIFICATION

UNCLAS

CAPTIONED BY

FORM NO. 174 USE PREVIOUS EDITIONS

Approved For Release 1999/09/25 CIA-RDP78B04747A002800010001-7

PHOTO NO. 116722

LOT NO. P-2135-67

MAP REFERENCE

LATITUDE 50 39N

LONGITUDE 17 44E

COUNTRY

PROVINCE 231 B

AREA NO. CZ

SUBJECT 284

SUBJECT 261

SUBJECT

SUBJECT

SUBJECT

SUBJECT

SUBJECT

SUBJECT

M i M D N (N R) L K G. N. F R O

M H W Y. A T S P O O N R E S T

E W R A D A R 1.5 Mi. NW OF CITY.

Pt 3 of 3Pt Series See CIA

(2, 17, 23) 25X1C

[redacted]

DATE OF PHOTO			TYPE	QUALITY	CLASS	NO. OF CARDS
50	6	6	4	3	3	1

CLASSIFICATION SECRET

CATALOGUED BY CP

FORM NO. 174 1 Jun 54 USE PREVIOUS EDITIONS

PHOTO ANALYSIS SECTION

Approved For Release 1999/09/02 : CIA-RDP78-05867A000519640008-7

PHOTO NO. 1167228 | LOC. NO. P-2135-67 | MAP REFERENCE | LATITUDE 50 14N | LONGITUDE 114 54E

COUNTRY | PROVINCE 231 B

AREA NO. CZ | SUBJECT 284 | SUBJECT 26I | SUBJECT | SUBJECT | SUBJECT | SUBJECT | SUBJECT | SUBJECT

MILOVICE (NR) 15 LKG. W. 20

AT SPOON 25 REST 30 35 11 A 11 E W 40

RADAR (C) 45 50 U/I ANTENNA (RT)

1 Mi. S. OF CITY.

(3 23)

25X1C

[redacted]

DATE OF PHOTO			TYPE	QUALITY	CLASS	NO. OF CARDS
5	OCT	66	3	2	3	1

CLASSIFICATION: UNE | CATALOGED BY: CR

FORM NO. 174 | PHOTO ANALYSIS RECORD

Approved For Release 1999/09/26 : CIA-RDP78-05867A000519640008-7

Approved For Release

PHOTO NO. 116729 | USE NO. P-0135-67 | SHOT REFERENCE | LATITUDE 50. 14N | LONGITUDE 14 54E

COUNTRY | PROVINCE 231B

AREA NO. CZ | SUBJECT 294 | SUBJECT 261 | SUBJECT | SUBJECT | SUBJECT | SUBJECT | SUBJECT | SUBJECT

MILOVICE (NR) LKG W

AT U/I COMMO VANS AT

INSTL. 1 MI S. OF CITY. NOTE

FLAT FACE RADAR FOLDED DOWN.

PT 1 of 4PT Series See CIA-

(3,23)

25X1C

[redacted]

DATE OF PHOTO	TYPE	QUALITY	CLASS	NO. OF CARDS
50CT 66	P	3	3	2

CLASSIFICATION: CONF. | CAPTIONED BY

PICTURE NO. 1 Jan 56 174 | PHOTO ANALYSIS RETURN

Approved For Release 1999/09/23 : CIA-RDP

PHOTO NO. 1167230 | LIFT NO. P-0135-62 | MAP REFERENCE | LATITUDE 50 MN | LONGITUDE 14 54E

COUNTRY | PROVINCE 23 15

AREA NO. CZ | SUBJECT 2RY | SUBJECT 2GI | SUBJECT | SUBJECT | SUBJECT | SUBJECT | SUBJECT | SUBJECT

MILOVICE (NR)

ATU/I COMMO VANS AT

INSTL. I MI. S OF CITY

Pt 2 of 4Pt. Series See LIA

(3 23)

25X1C

[redacted]

DATE OF PHOTO	TYPE	QUALITY	CLASS	NO. OF CARDS
SEP 66	4	3	3	2

CLASSIFICATION: CONF.

KEYBOARDED BY: CP

FORM NO. 1 JAN 58 174 USE PREVIOUS EDITIONS

PHOTO ANALYSIS SECTION

Approved For Release 1999/09/22 : CIA-RDP78-05867A000519640008

Approved For Release

PHOTO NO. 116231

DET NO. P-0135-67

MAP REFERENCE

LATITUDE 50 NM

LONGITUDE 44 55 E

COUNTRY

PROVINCE 231B

AREA NO. EZ

SUBJECT 29Y

SUBJECT 26I

SUBJECT

SUBJECT

SUBJECT

SUBJECT

SUBJECT

SUBJECT

MISC. OVICE (NR)

AT UTIL COMMO

INSTL MIL

LFG WANS

SOCITY

PT 3 of 4 PT Series See LIA

(303)

25X1C

[redacted]

DATE OF PHOTO	TYPE	QUALITY	CLASS	NO. OF CARDS
50 7 6 6	4	3	3	2

CLASSIFICATION CONFIDENTIAL

CAPTION

PHOTO NO. 1 Jan 54 174 USE PREVIOUS EDITIONS

PHOTO ANALYSIS

Approved For Release 1999/09/23 CIA-RDP

Approved For Release

PHOTO NO. 1167232 | USE NO. P-0135-62 | MAP REFERENCE | LATITUDE 30 MIN | LONGITUDE 4 SEC

COUNTRY | PROVINCE 2 3 1 B

AREA NO. C2 | SUBJECT 2PY | SUBJECT 2GI | SUBJECT | SUBJECT | SUBJECT | SUBJECT | SUBJECT | SUBJECT

MILLOW CIE (NR) LKGJ W

ATT W/ COMMO ANSLAT

LTS TL I MI SOCITY

Mt 4 of 4 Pt Series Sec LTA

(202)

25X1C

[redacted]

DATE OF PHOTO	TYPE	QUALITY	CLASS	NO. OF CARDS
5 Q 6 6	4	3	3	2

CLASSIFICATION C (SNC)

CATEGORY 2P

FORM NO. 1 Aug 56 174 USE PREVIOUS EDITIONS

Approved For Release [redacted]

Approved For Release

1167233 P-0135-69

60 14N 14 54E

231 B

AREA NO CZ SUBJECT C2G

MILO Vicle (NR) 2 LKG. NE

AT 2 UL1 BUILDINGS 5°

7 Mi. NW OF CITY.

Pt 1 of 2 Pt Pan See CTA

(7)

25X1C

[redacted]

DATE OF PHOTO	TYPE	QUALITY	CLASS	NO. OF CARDS
5 Oct 66	4	2	3	1

CLASSIFICATION CONF

REVIEWED BY RF

FORM NO 1 Jan 55 174 USE PREVIOUS EDITIONS

Approved For Release [illegible] CIA-RDP78-05867A000519640008-7

Approved

PHOTO NO. 1167234 | LOC. NO. 2.0135-67 | NAME (OPTIONAL) | LATITUDE 50 14N | LONGITUDE 14 54E

COUNTRY | PROVINCE 231 B

AREA NO. CZ | SUBJECT CG | SUBJECT | SUBJECT | SUBJECT | SUBJECT | SUBJECT | SUBJECT | SUBJECT

Milovice (NR)

AT 2 Util BUILDING 5

7 Mi. W OF CITY.

Pt. 2 - 3d Pt Pan See CTA

(7)

25X1C

[redacted]

DATE OF PHOTO	TYPE	QUALITY	CLASS	NO. OF CLASS
5 Oct 60	K	2	3	1

CLASSIFICATION: CONF | CLASSIFIED BY: ZP

FORM NO. 174 1 Jan 54 | REPLACES

Approved For Release 1999/09/22 : CIA-RDP78-05867A000519640006

Approved For Release

PHOTO NO. 1167235 | LOG NO. P-0135-67 | MAP REFERENCE | LATITUDE 50 08N | LONGITUDE 14 23E

COUNTRY | PROVINCE 23 B

AREA NO. CZ | SUBJECT 284 | SUBJECT 261 | SUBJECT | SUBJECT | SUBJECT | SUBJECT | SUBJECT | SUBJECT

KBELY | SPOON REST "A"

EW (L) + SCORE BOARD

"A" IFF (RT.) RADARS AT AIRF

IELD 1 MI S. of CITY + APPROX 1 MI

FROM PRAGUE

(3.23) 25X1C

[redacted]

DATE OF PHOTO	TYPE	QUALITY	CLASS	NO. OF CARDS
SEP 66	4	2	C	2

CLASSIFICATION C2NF

CONFIRMED BY 2

FORM NO. 1 AM 54 174 USE PREVIOUS EDITIONS

PHOTO ANALYSIS REPO

Approved For Release 1999/08/05 : CIA-RDP78-05867A000519640008-7

PHOTO NO. 1167236 | MISSION NO. P-0135-67 | MAP REFERENCE | LATITUDE 49 18N | LONGITUDE 14 29E

COUNTRY | PROVINCE 23 1C

AREA NO. CZ | SUBJECT IEG | SUBJECT 16M | SUBJECT | SUBJECT | SUBJECT | SUBJECT | SUBJECT | SUBJECT | SUBJECT

BECHYNE (NR) PROB. MI

GAINS (FRESCO) AT AIR

FIELD 1.2 MI. SE OF CITY.

Pt 1 of #Pt Series See CIA

(3, 20)

25X1C

[redacted]

DATE OF PHOTO	TYPE	QUALITY	CLASS	NO. OF CARDS
13 Oct 66	4	2	3	2

CLASSIFICATION CONF | CATALOGED BY DD

FORM NO. 174 1 Jan 56 | SEE REVERSE SIDE FOR [illegible]

Approved For Release 1999/09/02 : CIA-RDP78-05867A000519640008-7

Approved For Release 1999/09/22 : CIA-RDP78-05867A000519640008-7

PHOTO NO. 110237

P-0135-67

COUNTRY

PROVINCE

MAP REFERENCE

LATITUDE 41 12 N

LONGITUDE 14 29 E

AREA NO. CZ

SUBJECT 1 EG

SUBJECT 2 IGM

SUBJECT 3 BECHYNE (NR)

SUBJECT 4 G-17S (TERES C 6)

SUBJECT 5 PROB. MIL AIR FIELD

SUBJECT 6

SUBJECT 7

SUBJECT 8

SUBJECT 9

1, 2 M SE OF CITY.

PT of #PA Series SECRET

(3,20)

25X1C

[redacted]

DATE OF PHOTO	TYPE	QUALITY	CLASS	NO. OF CARDS
13 Oct 66	4	2	3	2

CLASSIFICATION: CONF

CLASSIFIED BY: C2P

FORM NO. 1 Jun 63 174 USE PREVIOUS EDITIONS

PHOTO ANALYSIS

Approved For Release



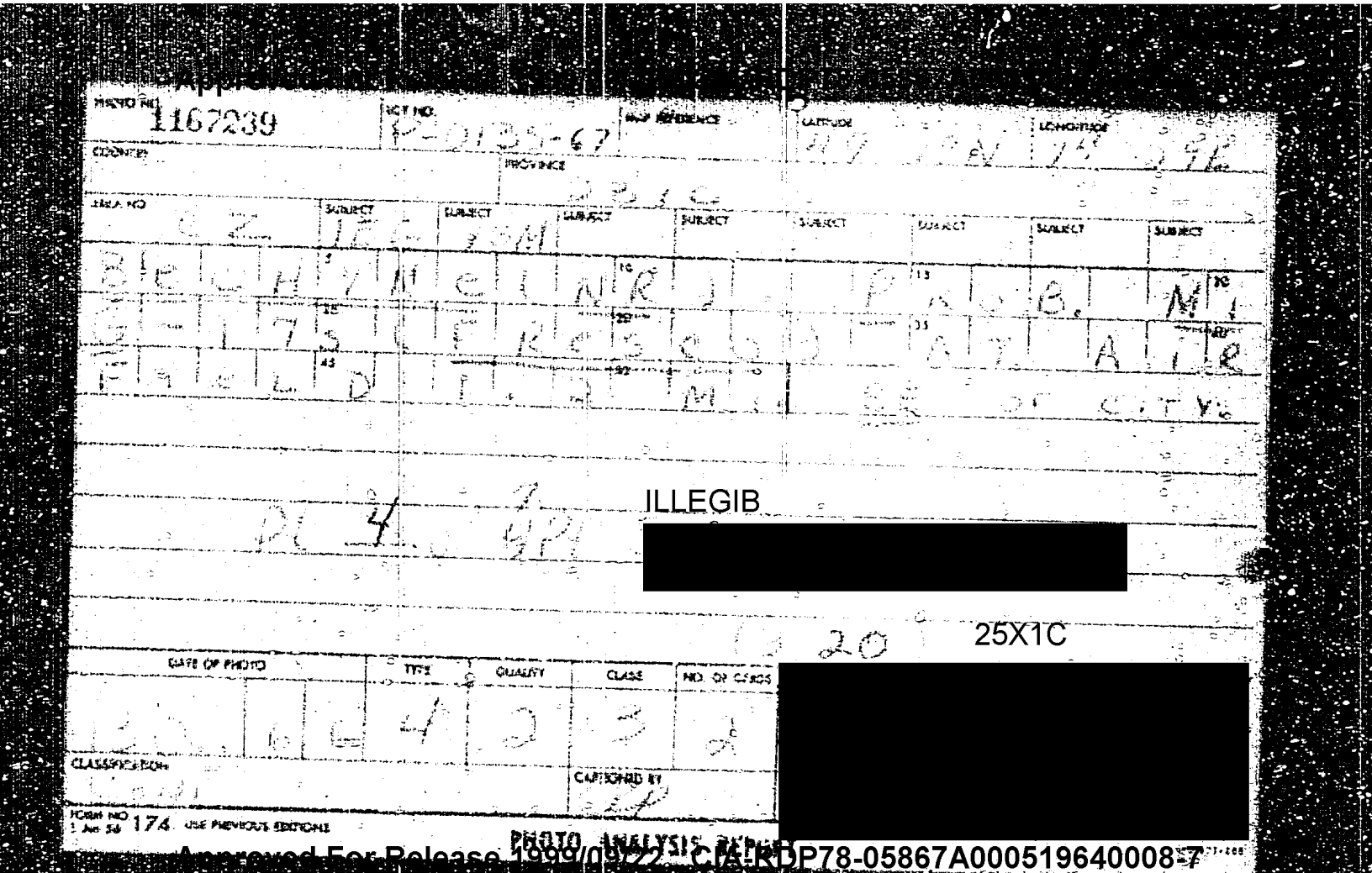

Approved For Release 1999/09/22 : CIA-RDP78-05867A000519640008-7

Approved For Release 1999/09/22 : CIA-RDP78-05867A000519640008-7

PHOTO NO. 116240 | LOT NO. P 0135-17 | MAP REFERENCE | LATITUDE 49 18N | LONGITUDE 14 29E

COUNTRY | PROVINCE 23 1C

AREA NO. CZ | SUBJECT (15) | SUBJECT (16) | SUBJECT | SUBJECT | SUBJECT | SUBJECT | SUBJECT | SUBJECT

BECHYNE (NRD) UTB STR

JCTURE AT AIRFIELD 1

8 2 MI. 1 0 15 CITY.

SE OF

PLS of 7Pt Series See CTA

(3,20) 25X1C

[redacted]

DATE OF PHOTO	TYPE	QUALITY	CLASS	NO. OF CARDS
13 Oct 66	43	2	3	2

CLASSIFICATION: CONF

CATALOGED BY: CP

FORM NO. 1 Jan 54 174 USE PREVIOUS EDITIONS

PHOTO ANALYSIS REPORT

Approved For Release 1999/09/22 : CIA-RDP78-05867A000519640008-7

Approved For Release 2001/08/23 : CIA-RDP78-05867A000519640008-7

PHOTOGRAPH NO. 116729L | CI NO. F-0135-67 | MAP REFERENCE | LATITUDE 29-18N | LONGITUDE 124 39E

COUNTRY | PROVINCE 23 I/C.

AREA NO. CZ | SUBJECT 16M

BIG HYNE (NR)

VIEWS AT 1.2 MI SE OF AIRFIELD

SHOWING STR

DETAILS OF CONTROL TOWER C. LEFT.

PIC 6 of 7PH Series See CIA

(3 20)

25X1C

[redacted]

DATE OF PHOTO	TYPE	QUALITY	CLASS	NO OF CARDS
30 Apr 67	V	2-	3	1

CLASSIFICATION CONF

CAPTIONED BY RP

PUBN NO. 1 Jun 56 17A USE PREVIOUS EDITIONS

PHOTO ANALYSIS REPORT

Approved For Release

PHOTO NO. 1167242 | LOT NO. P-0135-67 | MAP REFERENCE | LATITUDE 49 15N | LONGITUDE 14 39E

COUNTRY | PROVINCE 23/C

AREA NO. CZ | SUBJECT 1E6 | SUBJECT 16M | SUBJECT | SUBJECT | SUBJECT | SUBJECT | SUBJECT | SUBJECT

BECHYNE (NR) 9M1G-19S

AIRFIELD 12 MP

SE OF CITY

PL 7 of 7 P1 Series See CIA

(3 2C)

DATE OF PHOTO	TYPE	QUALITY	CLASS	NO. OF CARDS
13 Oct 66	4	2	3	2

CLASSIFICATION Conf

CAPTIONED BY

FORM NO. 174 USE PREVIOUS EDITIONS

PHOTO ANALYSIS REPORT

25X1C

[redacted]

Approved For Release 2000/08/22 : CIA-RDP78-05867A000519640008-7

PHOTO NO. 1167243 | LOT NO. D 0135-67 | MAP REFERENCE | LATITUDE 49 11 N | LONGITUDE 14 32 E

COUNTRY | PROVINCE 23 C

AREA NO. CZ | SUBJECT 284 | SUBJECT 26M | SUBJECT | SUBJECT | SUBJECT | SUBJECT | SUBJECT | SUBJECT

BECHYNE (NR) EGAT

INSTL. SE DE CITY (L-R

T.) SIDE NET HF-FINDING RADAR,

HAT RACK DATA TRANSMISSION LINK EQP.,

U/I EQP., BAR LOCK EW RADAR.

(3 23)

25X1C

[redacted]

DATE OF PHOTO	TYPE	QUALITY	CLASS	NO. OF CARDS
13 OCT 66	4	2	3	2

CLASSIFICATION: CONF

CARD CODED BY: EE

FORM NO. 174 USE PREVIOUS EDITION

PHOTO ANALYSIS RECORD

Approved For Release 1999/09/22 : CIA-RDP78-03587A000519640008-7

PHOTO NO. 116245 LOT NO. D-0135-67 MAP REFERENCE LATITUDE LONGITUDE 14 09E

COUNTRY PROVINCE 23 C

AREA NO. CZ SUBJECT 284 SUBJECT 2GM SUBJECT SUBJECT SUBJECT SUBJECT SUBJECT

BEARING (N R) ELEV ANT

INSTL SE OF (L - R

SPOON RADAR, EW RADAR,

HAT RACK DATA TRANSMISSION EQUIPMENT, U/I EQ

BAR LOCK EW RADAR

25X1C

[redacted]

DATE OF PHOTO TIME QUALITY CLASS NO OF CARDS

13 OCT 66 4 2 3 2

CLASSIFICATION CONF CATEGORIZED BY CW

FORM NO 174 REPLACES FORM NO 174 WHICH IS OBSOLETE

PHOTO ANALYSIS REPORT

PHOTO NO. 116244 LOT NO. D-0135-67 MAP REFERENCE LATITUDE LONGITUDE 14 09E

COUNTRY PROVINCE 23 C

AREA NO. CZ SUBJECT 284 SUBJECT 2GM SUBJECT SUBJECT SUBJECT SUBJECT SUBJECT

BEARING (N R) ELEV ANT S

FACILITY (L - BT) STD

CENTER LINE - FINDER RADAR, SPOON

REST "A", HAT RACK, U/I EQP, BAR

LOCK EW RADAR.

(3,23)

25X1C

[redacted]

DATE OF PHOTO TIME QUALITY CLASS NO OF CARDS

13 OCT 66 4 2 3 2

CLASSIFICATION CONF CATEGORIZED BY CW

FORM NO 174 REPLACES FORM NO 174 WHICH IS OBSOLETE

Approved For Release 1999/09/22 : CIA-RDP78-05867A000519640008-7

Approved For Release 1999/08/25 : CIA-RDP78-03061A000300040004-1

PHOTO NO. 1167246 JOB NO. P-0135-67 MAP REFERENCE LATITUDE 49 18N LONGITUDE 14 29E

SUBJECT PROVINCE 230

AREA NO. CZ | SUBJECT 16M 2182 | SUBJECT AMA | SUBJECT 17C

BECHYNE RADIO COMMUNICATIONS AT AIRFIELD

D 3.5 Mi. SE FARM SW OF CITY.

Pt 1 of 4Pt Series See CIA (3,23) 25X1C

[redacted]

DATE OF PHOTO	TYPE	QUALITY	CLOUD	NO. OF CARDS
13 Oct 66	4	2	3	4

CLASSIFICATION CONF CARDED BY CSP

FORM NO. 1 Apr 70 175 USE PREVIOUS EDITIONS

Approved For Release 1999/09/22 : CIA-RDP78-05867A000519640008-7

PHOTO NO. 1167247

LOT NO. R-0135-57

MAP REFERENCE

LATITUDE 48 18N

LONGITUDE 19 29E

COUNTRY

PROVINCE 23 1C

AREA NO. CZ

SUBJECT 16m SUBJECT 8182 SUBJECT AMA SUBJECT 18C SUBJECT SUBJECT SUBJECT SUBJECT

ZECHYNE RADIO COMMUNICATIONS AT AREIEL 3.5 MI. FARM SW OF CITY.

PE 2 of 4Pt Series See CIA (323)

25X1C

DATE OF PHOTO	TYPE	QUALITY	CLASS	NO. OF CARDS
23 Oct 66	4	2	3	4

[redacted]

CLASSIFICATION CONF.

CATEGORIZED BY

FORM NO. 174 1 Jun 56 USE PREVIOUS EDITIONS

PHOTO ANALYSIS REPORT

Approved For Release 1999/09/22 : CIA-RDP78-05867A000519640008-7

Approved For Release 1999/08/22 : CIA-RDP78-05867A000519640008-7



Approved For Release 1999/08/22 : CIA-RDP78-05867A000519640008-7

Approved For Release 1999/09/22 : CIA-RDP78-05867A000519640008-7

ILLEGIB

Approved For Release 1999/09/22 : CIA-RDP78-05867A000519640008-7

PHOTO NO. 116730 | LOT NO. L-0135-67 | MAP REFERENCE | LATITUDE 48 50 N | LONGITUDE 14 28 E

COUNTRY | PROVINCE 231 C

AIR'S NO.	SUBJECT	SUBJECT	SUBJECT	SUBJECT	SUBJECT	SUBJECT	SUBJECT	SUBJECT
CZ	IGM	182						

CESKE BUDEJOVICE CO

MMO VANSTAT ARFIELD

2 M SW OF GIX Note VERT STABILIZERS + CONTROL TOWER IN BG.

(200 33) 25X1C

DATE OF PHOTO	TYPE	QUALITY	CLASS	NO. OF CARDS
30 6 6	4	2	3	2

CLASSIFICATION: Conf | CATEGORIZED BY: RP

[redacted]

FORM NO. 174 1 Jan 63 | PHOTO ANALYSIS CARD

Approved For Release 1999/09/22 : CIA-RDP78-05867A000519640008-7

PHOTO NO. 1167251 | LOT NO. P-0135-67 | MAP REFERENCE | LATITUDE 39° 59'N | LONGITUDE 19° 28'E

COUNTRY | PROVINCE 23/C

AREA NO. CZ | SUBJECT 1C-M | SUBJECT 182-

SUBJECT 1: CESSNA | SUBJECT 2: BUDDE | SUBJECT 3: JOVICE | SUBJECT 4: | SUBJECT 5: | SUBJECT 6: CC

SUBJECT 7: MM | SUBJECT 8: VANS | SUBJECT 9: AT | SUBJECT 10: AIRFIELD

SUBJECT 11: 21 M | SUBJECT 12: SW | SUBJECT 13: OF | SUBJECT 14: CITY. NOTE: VERT. STABILIZERS + CONTROL TOWER IN BG.

(B, 20, 23) 25X1C

[redacted]

DATE OF PHOTO	TYPE	QUALITY	CLASS	NO. OF CARTO
13 Oct 66	4	2	3	2

CLASSIFICATION: Secret | CAPTION WRITTEN BY: RP

FORM NO. 1 MAR 56 174 USE PREVIOUS EDITIONS

PHOTO ANALYSIS

Approved For Release 1999/09/02 : CIA-RDP78-05867A000510010008-7

Approved For Release 1999/09/26 : CIA-RDP78-05867A000519640008-7

PHOTO NO. 1AC7252 | LOT NO. P-0135-67 | MAP REFERENCE | LATITUDE 42° 59'N | LONGITUDE 14° 38'E

COUNTRY | PROVINCE 231C

AREA NO. CZ | SUBJECT 16M 182 | SUBJECT BUDEJOVICE | SUBJECT CITY

SUBJECT MANA | SUBJECT AIRFIELD | SUBJECT 2 | SUBJECT 10 mi SW of CITY

(3 20 33) 25X1C

[redacted]

DATE OF PHOTO	TYPE	QUALITY	CLASS	NO. OF CASES
13 Oct 66	4	2	3	2

CLASSIFICATION: Conf | CAVEAT: SP

PHOTO NO. 1 7 A | LIST PREVIOUS PHOTOS | PHOTO ANALYSIS SHEET

PHOTO NO. 110725 | LOT NO. P-0135-67 | MAP REFERENCE | LATITUDE 49 53N | LONGITUDE 14 28E

COUNTRY 1 | PROVINCE 231C

AREA NO CZ | SUBJECT 1GM | SUBJECT LEG | SUBJECT | SUBJECT | SUBJECT | SUBJECT | SUBJECT | SUBJECT

CESKE BUDEJOVICE PR

OB. MIG-19 (FARMER) LA

NDING ATTACK AIRFIELD : 2 Mi.

SW OF CITY.

(3.20) 25X1C

[redacted]

DATE OF PHOTO	TYPE	QUALITY	CLASS	NO. OF CARDS
13 Oct 66	4	2	3	2

CLASSIFICATION Conf

CARD DISPOSITION

FORM NO 1 Jun 54 174 USE PREVIOUS EDITIONS

PHOTO ANALYSIS SECTION

Approved For Release 1999/09/22 : CIA-RDP78-05867A000519640008-7

PHOTO NO. 116725-1 | LOC. NO. F-0135-67 | MAP REFERENCE | LATITUDE 48° 59' N | LONGITUDE 14 28 E

COUNTRY | PROVINCE 23/C

AREA NO. CZ | SUBJECT 1GM | SUBJECT 1EG | SUBJECT | SUBJECT | SUBJECT | SUBJECT | SUBJECT | SUBJECT

CESKE BUDEJOVICE AR

CB MIG-19 LANDING AT

AIRFIELD. Note 2 PROB. MIG-

17s (L) + 6 MIG-19s (CC). AIRFIELD 2 MI.

SW OF CITY.

(E-201

25X1C

[redacted]

DATE OF PHOTO	TYPE	QUALITY	CLASS	NO. OF CARDS
13 Oct 66	4	2	3	2

CLASSIFICATION Conf | CATALOGED BY CP

FORM NO. 174 | PHOTO INTERPRETATION REPORT

Approved For Release 1999/09/02 : CIA-RDP78-05867A000519640008-7

Approved For Release

PHOTO NO. 1167255 | LOT ID. PL 0135-67 | MAP REFERENCE | LATITUDE 49 25N | LONGITUDE 16 25E

COUNTRY CZ | PROVINCE 232 D

AREA NO. CZ | SUBJECT 284 | SUBJECT 2GI | SUBJECT | SUBJECT | SUBJECT | SUBJECT | SUBJECT | SUBJECT

LOMNICE TALL KING (RT.) ELAT FACE (L) EW RADARS 1" MI. W OF CITY.

(323)

25X1C

[redacted]

DATE OF PHOTO	TYPE	QUALITY	CLASS	NO. OF CLOUDS
13 OCT 6 6	4L	2	3	2

CLASSIFICATION Confidential | CAPTIONED BY CAP

PHOTO ANALYSIS RECORD

FORM NO. 1 JAN 55 174 USE PREVIOUS EDITIONS

Approved For Release 1999/09/22 : CIA-RDP78-05867A000519640008-7

Approved For Release 1999/09/22 : CIA-RDP78-05867A000519640008-7

PHOTO NO. 1167256 | P-0135-67 | 49 25N 16 25E

COUNTRY USSR | FROM-ROLL 232D

ROLL NO. CZ284 | SUBJECT 2GI

LOMNICE TALL KING E

RADAR 1 MI. W OF CITY

(3,23) 25X1C

DATE OF PHOTO			TYPE	QUALITY	CLOUD	NO. OF CAMERA
13 Oct	66		4	2	3	2

CLASSIFICATION CONF | CAPTIONED BY [redacted]

FORM NO. 174 1 Jun 56 Approved For Release 1999/09/22 : CIA-RDP78-05867A000519640008-7

PHOTO ANALYSIS REPORT

Approved For Release 1999/09/22 : CIA-RDP78-05867A000519640008-7

PHOTO NO. 1167257 LOT NO. P-0135-67 MAP REFERENCE LATITUDE 49 34N LONGITUDE 15 12E

COUNTRY PROVINCE 231C

AREA NO. CZ SUBJECT 284 SUBJECT 2GI SUBJECT SUBJECT SUBJECT SUBJECT SUBJECT SUBJECT

SENOZATY LKG. E. AT T

OKEN EW RADAR. ARROW

POINTS TO WITCH FOUR IFF.

RADAR SITE 1 Mi S. of CITY.

(3 23) 25X1C

DATE OF PHOTO	TYPE	QUALITY	CLASS	NO. OF CARDS	SOURCE OF PHOTOGRAPH
13 OCT 66	4	2	3	2	[redacted]

CLASSIFICATION Confidential CARTOGRAPHED BY

FORM NO. 1 Jun 54 174 USE PREVIOUS EDITIONS PHOTO ANALYSIS REPORT

PHOTO NO. I167258 | LOG NO. P-0135-67 | MAP REFERENCE | GAZETTEER 54 SIN 18 19E

COUNTRY | PROVINCE 169B

AREA NO. PO | SUBJECT 284 | SUBJECT ALB | SUBJECT | SUBJECT | SUBJECT | SUBJECT | SUBJECT | SUBJECT

SMOLDZINO (NR) COAST

AL WATCH RADAR (C), LI

GHT HOUSE (PT.) 4.5 MI N OF CI

TY.

Pt 1 of 2 Pt Series

See CIA

(3.23) 25X1C

[redacted]

DATE OF PHOTO	TYPE	QUALITY	CLASS	NO. OF CARDS
27 OCT 66	3	2	3	2

CLASSIFICATION CONF | CATEGORY ZP

FORM NO. 174 | PHOTO ANALYSIS REPORT

Approved For Release 1999/09/22 : CIA-RDP78-05867A000519640008-7

PHOTO NO. 1167259 | LOC NO. P-0135-67 | MAP REFERENCE | LATITUDE 54 21N | LONGITUDE 18 19E

COUNTRY | PROVINCE 169B

AREA NO PO | SUBJECT 284 | SUBJECT ~~AIRS~~ | SUBJECT | SUBJECT | SUBJECT | SUBJECT | SUBJECT | SUBJECT

SMOLDZINO (NR) COAST T

ALL WATCH RADAR 4.5 M

IN OF CITY.

PHOTO of OPT Series See CIA

(3 23 25X1C

DATE OF PHOTO			TYPE	QUALITY	CLASS	NO. OF CARDS
27 OCT	6	6	84	2	3	01

CLASSIFICATION NONE | CATALOGED BY 22

[redacted]

FORM NO. 174 1 Jan 54 | Approved For Release 1999/09/02 : CIA-RDP78-05867A000519640008-7 | PHOTO ANALYSIS REPORT

PHOTO NO. 1167250 LOT NO. P-0135-67 MAP REFERENCE LATITUDE 54 .35N LONGITUDE 16 57E

COUNTRY PROVINCE 169B

AREA NO PO SUBJECT 284 SUBJECT 28B SUBJECT 28L SUBJECT SUBJECT SUBJECT SUBJECT SUBJECT

OSTKA (NR) RADAR INS

TL 4 Mi. S. OF CITY: F

LAT FACE, SIDE NET, BAR LOC

K W/END BOX, KNIFE REST "B", PROB.

DRY RACK, PROB. SPOON REST.

(3,23) 25X1C

[redacted]

DATE OF PHOTO	TYPE	QUALITY	CLASS	NO. OF CARDS
27 OCT 66	4	2	3	3

CLASSIFICATION CONF CLASSIFIED BY CLP

FORM NO. 1 Jan 54 174 USE PREVIOUS EDITIONS PHOTO ANALYSIS REPORT

Approved For Release 1999/09/22 : CIA-RDP78-05867A000519640008-7

Approved For Release 1999/09/22 : CIA-RDP78-05867A000519640008-7

PHOTO NO. 1167261 | LOT NO. P-0135-67 | MAP REFERENCE | LATITUDE 54 25N | LONGITUDE 16 35E

COUNTRY | PROVINCE 162A

AREA NO. PO | SUBJECT AGP | SUBJECT | SUBJECT | SUBJECT | SUBJECT | SUBJECT | SUBJECT | SUBJECT

RUBC NWALDe(NR) [ESD] UNI CONS

TRUCTION. NOTE LARGE

CLEARED +L EVALED AREA IN

E.G. [3 additional photos of same area and occasions]

(25) 25X1C

DATE OF PHOTO	TYPE	QUALITY	CLASS	NO. OF CARDS	SOURCE OF PHOTOGRAPHS
28 OCT 66	3	3	3	1	[redacted]

CLASSIFICATION CONF | CAPTIONED BY CAP

Approved For Release 1999/09/22 : CIA-RDP78-05867A000519640008-7

FORM NO. 1 JAN 55 | 174 USE PREVIOUS EDITIONS | PHOTO ANALYSIS REPORT

SHOTO NO.	LOT NO.	MAP REFERENCE	LATITUDE	LONGITUDE
1157262	A-5013-66	C	39 55N	116 24E

COUNTRY: PROVINCE: A0381

AREA NO	SUBJECT	SUBJECT	SUBJECT	SUBJECT	SUBJECT	SUBJECT	SUBJECT	SUBJECT
CH	C26	C9K	C9C		J			

P E K I N G [10] | C H A [25] I | P R I [30] N T | S H [35] | N O [40]

E C H A N G E D [50] T O

PEOPLE'S FINE ARTS PUB HOUSE, 2ND REPRINT DIV.

8,10

DATE OF PHOTO	TYPE	QUALITY	CLASS	NO. OF CARDS	SOURCE OF PHOTOGRAPH
[6] [6]	4	3	4	3	TA-KUNG PAO 23 AUG 66

CLASSIFICATION: OLD CAPTIONED BY: LAB

Approved For Release 1999/09/02 : CIA-RDP78-05867A000519640008-7

Approved For Release

PHOTO NO. 1167203 | DATE | MAP REFERENCE | LATITUDE | LONGITUDE

COUNTRY | PROVINCE

AREA NO | SUBJECT | SUBJECT | SUBJECT | SUBJECT | SUBJECT | SUBJECT | SUBJECT | SUBJECT

PEI-CHANG | WANG-FU-C

HING | STREET | CHANG | NGE-D | TO | K

E-MING-TAI-LU | BY RED GUARD

MIN of COAL, L

(8)

DATE OF PHOTO	TYPE	QUALITY	CLASS	NO. OF CARDS	SOURCE OF PHOTOGRAPH
	4	2	4	4	

CLASSIFICATION | CAPTIONED BY

FORM NO. 1 Jan 54 174 USE PREVIOUS EDITIONS

Approved For Release 2000/08/22 : CIA-RDP78-05867A000519640008-7

Approved For Release 1999/09/22 : CIA-RDP78-05867A000519640008-7

PHOTO NO. 1162264 — P5013-64 — MAP REFERENCE C

COUNTRY — PROVINCE A038

LATITUDE 32 55N — LONGITUDE 116 24E

AREA NO CH

SUBJECT	SUBJECT	SUBJECT	SUBJECT	SUBJECT	SUBJECT	SUBJECT	SUBJECT
PC1	C	HANG	C26				
SCHANGIN	G			EDG	UARD		
LOCK	SHOP			NAVE	OF	C	

DATE OF PHOTO 6 6 — TYPE 4 — QUALITY B — CLARE 4 — NO. OF COLOR 3

SOURCE OF PHOTOGRAPH IA = RUN 6 BA-5

CLASSIFICATION U U O

CAPTION BY CEB

23 AUG 66

FORM NO. 174 USE PREVIOUS EDITIONS

PHOTO ANALYSIS REPORT

Approved For Release

PHOTO 1167265 LOT NO. R5213-62 MAP REFERENCE C LATITUDE 39 55N LONGITUDE 116 24E

COUNTRY PROVINCE A0381

AREA NO. 04 SUBJECT C9F SUBJECT C9C SUBJECT C24

TRAIL - CHANGE / MERGED WITH CHANGE - FULL - CHANGE / MERGED WITH DEPT STORE

DATE OF PHOTO 8, 10

TYPE 4 QUALITY 3 CLASS 4 NO. OF CARDS 3 SOURCE OF PHOTOGRAPH [illegible] RAO

CLASSIFICATION U/O 23 AUG 66

CAPTIONED BY [illegible]

ITEM NO. 174 USE PREVIOUS EDITIONS

PHOTO ANALYSIS [illegible]

CIA-RDP78-05867A000519640008-7

Approved For Release



Approved For Release 2002/05/22 : CIA-RDP78-05867A000519640008-7

Approved For Release 2000/08/22 : CIA-RDP78-05867A000519640008-7

1167267

COUNTRY: CHINA

LOCATION: 31 14N

LONGITUDE: 121 28E

SUBJECT: CHANGHAI HARBOUR

SUBJECT: CHANGHAI RIVER

SUBJECT: CHANGHAI

SUBJECT: HARBOUR

SUBJECT: RED GUARDS ON WAI-KUNG RD.

DIRECTION OF

8/10

DATE OF PHOTO: 6 5

TYPE: 4

QUALITY: 2

CLASS: K

NO. OF CARDS: 3

SOURCE OF PHOTOGRAPH: KUNG-KAN JIH-PAO

CLASSIFICATION: SECRET

CAPTIONED BY: REB

FORM NO. 1 JAN 55 174 USE PREVIOUS EDITIONS

PHOTO ANALYSIS DIVISION

Approved For Release 2001/08/02 : CIA-RDP78-05867A000519640008-7

PHOTO 1167268

LOT NO. 2 SOVS KA

MAP REFERENCE C =

LATITUDE 28 40 N

LONGITUDE 116 24 E

COUNTRY

PROVINCE D0493

AREA NO. C =

SUBJECT 214

NAN-CHANG

OWMU MISSILE

EL

STUDENTS OF DZU-PAO PAK DAY WORKING IN FIELDS

DATE OF PHOTO 6 9

TYPE 4

QUALITY 3

CLASS 4

NO. OF CARDS

SOURCE OF PHOTOGRAPH KANG-JEN-JIH-PAO 7 AUG 66

CLASSIFICATION SECRET

CLEARED BY ACE

FORM NO. 1 Jan 54 174 USE PREVIOUS EDITIONS

PHOTO ANALYSIS REPORT

Approved For Release 2001/08/02 : CIA-RDP78-05867A000519640008-7

Approved For Release 1999/09/22 : CIA-RDP78-05867A000519640008-7

PHOTO NO. 1167269

E 5013-46

MAP REFERENCE C

LATITUDE 28 40 N LONGITUDE 115 24 E

COUNTRY

PROVINCE = D 047

AREA NO. CAT

SUBJECT C1-4

NANCHANG

KIANGSI

OMMUNIST

KERS COLLEGE

STUDENTS OF CHUNG-KANG CHAN BRANCH SCHOOL DYNG TU WORK IN FIELDS

DATE OF PHOTO 6 9

TYPE 4

QUALITY 3

CLASS 4

NO. OF PRINTS 1

SOURCE OF PHOTOGRAPH KUNG-JEN JIH-PAO 9 JUNE 60

CLASSIFICATION C U O

QUESTIONED BY AEB

ITEMS NOT USED 17 SEE PREVIOUS REVISIONS

PHOTO ANALYSIS REPORT

Approved For Release 2000/05/23 : CIA-RDP78-05867A000519640008-7

PHOTO NO. 1167270 LOT NO. 72213-66 MAP REFERENCE C LATITUDE 30 15N LONGITUDE 120 10E

PROVINCE Anhwei

AREA NO. E 4

SUBJECT PGC SUBJECT AGC SUBJECT CJB SUBJECT C73

HANG-CHOU

TUNG-FANG

FUY-TUNG-FANG

CHANGED

HUNG. SILK FIL WHILE

BEING

WOMEN'S SECONDARY SCHOOL

STUDENTS LOOK ON.

DATE OF PHOTO 7 8 72

TYPE 4 QUALITY 2 CLASS X NO. OF CARDS 4/5

SOURCE OF PHOTOGRAPH

CLASSIFICATION

CLASSIFIED BY

22 Nov 66

KEEP NO. 1 Jan 58 174 USE PREVIOUS EDITIONS

PHOTO ANALYSIS REPORT

Approved For Release 1999/09/22 : CIA-RDP78-05867A000519640008-7

ILLEGIB

Approved For Release 1999/09/22 : CIA-RDP78-05867A000519640008-7

PHOTO NO. 1167272 | LOT NO. A5013-66 | MAP REFERENCE C | LATITUDE 24 31 N | LONGITUDE 111 [illegible]

COUNTRY | PROVINCE C0498-

AREA NO.	SUBJECT	SUBJECT	SUBJECT	SUBJECT	SUBJECT	SUBJECT	SUBJECT	SUBJECT
CH	CHANG-CHOU				CHANG-CHIH			
ON	DIESEL	ENGINE						
	MG 45"	ENGINE			ON ASSEMBLY LINE			

Released - Rlse. Cy.

DATE OF PHOTO	TYPE	QUALITY	CLASS	NO. OF PRINTS	SOURCE OF PHOTOGRAPH
66	1	3	4		KUNG-JEN JIH-PAO 15 SEP 66

CLASSIFICATION: UNC | CONTROLLED BY: RGD

FORM NO. 1 Jan 58 174 REPLACES FORM 15

Approved For Release 1999/09/00 : CIA-RDP78-05867A000519640008-7

Approved For Release 1999/09/26 : CIA-RDP78-05867A000519640008-7

PHOTO NO. 1167273 | LIFT NO. 2-2013-4A | MAP REFERENCE C | LATITUDE 30 32N | LONGITUDE 120 44E

COUNTRY | PROVINCE A0492

AREA NO. CH

SUBJECT	SUBJECT	SUBJECT	SUBJECT	SUBJECT	SUBJECT	SUBJECT	SUBJECT
AGP	AEH						

MAI-NING CONCRETE PRODUCTS LOT IRRIGATION CONDUIT 1973

/ DRAINAGE

/ MAKING

25

DATE OF PHOTO	TYPE	QUALITY	CLASS	NO. OF CARDS	SOURCE OF PHOTOGRAPH
76	4	3	4	2	KUNG-JEN JIH-PAO

CLASSIFICATION: U U O

CAPTIONED BY: 7 Arc 6L.

FORM NO. 3 Jan 64 | 176 USE PREVIOUS EDITIONS

SECRET

Approved For Release 1999/09/22 : CIA-RDP78-05867A000519640008-7

PHOTO NO. 1167274 LOT NO. A-3385-0074 MAP REFERENCE C LATITUDE 34 41N LONGITUDE 112 22E

COUNTRY PROVINCE

AREA NO. SUBJECT AEC SUBJECT SUBJECT SUBJECT SUBJECT SUBJECT SUBJECT

LO-YANG TRACTOR PLT

GEAR WHOBBING MACH

OR PROCESSING CYLINDRICAL

BEARINGS.

25

DATE OF PHOTO	TYPE	QUALITY	CLASS	NO. OF CARDS	SOURCE OF PHOTOGRAPH
6 6	1	3	3	1	CIA-KUNG PAO 10 SEP 66

CLASSIFICATION

CAPTIONED BY

Approved For Release 1999/09/22 : CIA-RDP78-05867A000519640008-7

FORM NO. 174 USE PREVIOUS EDITIONS

PHOTO ANALYSIS REPORT

PHOTO NO. 1167275 | LOT NO. P-5013-66 | MAP REFERENCE C | LATITUDE 41, 36N | LONGITUDE 125 01E

COUNTRY | PROVINCE A0283

AREA NO.	SUBJECT	SUBJECT	SUBJECT	SUBJECT	SUBJECT	SUBJECT	SUBJECT	SUBJECT
CH	A12	A14						

5	10	15	20
TA-CHING	OIL FIELD		3
2 1 1 1	DRILLING	TEAM.	
25	30	35	40

1600

DATE OF PHOTO	TYPE	QUALITY	CLASS	NO. OF CARDS	SOURCE OF PHOTOGRAPH
66	4	3	4	2	KUNG-JEN JIH-PAO
					27 SEPT 66

CLASSIFICATION L CHO | AUTHORITY REB

Approved For Release 1999/09/22 : CIA-RDP78-05867A000519640008-7

FORM NO. 174 USE PREVIOUS EDITIONS | PHOTO ANALYSIS REPORT